

NO. 3

CERTIFICATE OF BOUNDARIES

Land of: P I L A A

District of: K O O L A U

Island of: K A U A I

Decision rendered: Nov. 5, 1872

By: Duncan McBryde
Commr. of Boundaries

for the Island of Kauai.

Certificate of the Boundaries of the Land
of Pilaa District of Molokai Island
of Hawaii

COMMISSION OF BOUNDARIES

Fourth Judicial Circuit, Aluncan McBrayde, Esq., Commissioner.

In the Matter of the Boundaries
of the Land of Pilaa
District of Molokai Island
of Hawaii

JUDGMENT.

An application to decide and certify the Boundaries of the Land
of Pilaa District of Molokai Island of
Hawaii having been filed with me on the 28 day of August
1873 by Charles R. Bishop and Charles
Kanaina Guardians of W. H. Lunalilo
in accordance with the provisions of an Act to facilitate the settlement of Boundaries, &c., approved on the 22d day of June, A. D. 1868; now, therefore, having duly received and heard all the testimony offered in reference to the said boundaries and having gone on the said land, at the request of W. H. Rice Counsel for the Guardians of Lunalilo and having endeavored otherwise to obtain all information possible to enable me to arrive at a just decision, which will more fully appear by reference to the records of this matter by me kept in Book No. 1, page 17, and it appearing to my satisfaction that the true, lawful and equitable boundaries, are as follows, viz:

Commencing on the North East boundary at
a rocky point on the sea shore near Blow
Hole, and thence westerly to a place called
Kawau, thence to Kamakahole thence to
Hala Tree at Kahua, thence across the
Government Road and on up past Kuhai
Tree, thence to gulch Kaluanua, thence
to stones called Kapea Pilaa, thence to
dry gulch Nomahana, thence to jun-
cture of three Lands Waipake Lapaule

and Piia, at a place called Kalewaka
Thence in a straight line to Puainaka
Thence to Kanopai, Thence to Stream Ka-
luakaa, Thence to an Ahaka tree on
ridge Kamomoku, Thence along ridge to
Stream, and down Stream to Wailapa falls
Thence to old House lot. Moku, Thence to
Wairuna, Thence to rocks Pohakumale-
male, Thence to Palau Hill, Thence to
Alamakai, Thence to old Kalopatch Palace
Thence to Kualai, Thence to a stone on
sea shore called Pohakumalemale, Thence
out to edge of Reef and round to place of
commencement.

It is therefore adjudged, and
I do hereby decide and certify that the
Boundaries of the said land are and hereafter
shall be as hereinafter set forth.

Dated at Piia this 3rd day of
November A.D. 1872

Almon W. Bryde
Commissioner of Boundaries
Fourth Judicial Circuit

In this case the expenses are

Costs.	\$ 24. 75
Witnesses fees	3. 00
	<u>\$ 27. 75</u>

Which are awarded as follows viz

One Fourth to Government	\$ 6. 93
" to Land of Waipakee	6. 93
One Half to Land of Piloa	13. 88
	<u>\$ 27. 74</u>

I hereby certify that the above is an accurate and true copy of the Certificate of the boundaries of the Land of Piloa District of Koolau Island of Hawaii issued on the 15th day of November A.D. 1872

Muncan A. Bryde
 Commissioner of Boundaries
 Fourth Judicial Circuit

Copy
Survey of Pūlāa by James W. Gary

Magnetic bearing

The N.E. boundary commences on the beach at a stone on the W side of a small cove on the table rock the sea having access to it through an arch and runs thence S 18° ^{120'} W 640 links to the top of terrace called "Kauwau" from thence the following objects

- | | | | | |
|-----------------|---|--------------------------|---|-------------|
| cross
inland | } | Kalalea Peak S 29° 58' E | } | from thence |
| | | Kanopai " S 26° 52' W | | |
| | | Mokuauia " 78° 47' W | | |

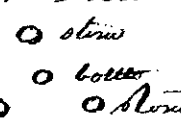


the boundary runs

- | | | |
|-------------|-------|---------------------------------------------------------------------------------|
| S 25° 49' W | 808 | along the ridge to the top of a small grassy mound of wahiiki grass. |
| S 5° 47' W | 1748 | along ridge to "Kauwau" |
| S 12° 18' W | 1605 | " " " " "Kahamakele" |
| S 15° 12' W | 2333 | over side of ridge and along to Lauhala tree called "Kahua" |
| S 27° 56' W | 2170 | at 1600 links crosses the government road and on up past a strip of Kukui trees |
| S 4° 58' W | 11224 | across a gulch called "Kuluanui" and along through bush |
| S 26° 37' W | 8440 | along through bush |
| S 18° 50' W | 2169 | passing a pile of stones to "Kapua Pūlāa" |
| S 25° 26' W | 911 | to "Kamāhāna" |
| S 18° 55' W | 2900 | crossing two dry gulches |
| S 12° 10' W | 1799 | to "Kelanakii" a clump of Lauhala trees & junction of Waipake and other lands |
| S 25° 19' W | 5000 | through some thick bush up to top of hill |

	called	Puainako		
25.54 W	3550	through thick bush to	"Kamopai"	
80. W	900	along ridge to big tree under which bottle is		
38.30 W	4130	down side of hill and across stream called	"Kalualea" and on up to top of ridge to	
		an old tree called "Kamomoku"		
32.3 W	947	to top of spur above Wailapa stream		
14. W	4400	down the side of ridge to stream then		
		following down the stream to the Wailapa		
		falls through thick bush		
20.30 E	450	up to the side of grassy hill		
32.1 E	543	to old house lot called moku where there is		
		an old trench cut in ground		
25.43 E	1499	passing along the side of ridge and swamps		
		called "Maluwauki"		
49.56 E	1403	crossing gully and stream and up to the top		
		of pali called "Waikuna"		
5.56 E	943	along top of Pale "Pohakumaleumaleu" and		
		through Lauhala bush		
30.57 E	367			
68.4 E	348			
61.8 E	431			
69.33 E	277			
6.20 E	429			
83.13 E	289	to "Papalau" open hill		
42.36 E	1136	down the side of hill		
24.39 E	849	through bush		
4.57 E	410	to Orange tree called "Alanakai"		
21.7 E	1905	down side of hill and along gully through		
		hawbush to top of hill called Paalae		
10.30 E	3400	at 860 links crosses the Government Road		

and on to "Kualain"
 Links
 8. 59 W 1500 to the top of rocky spale
 12. 38 W 1246 crossing a gully and along the side of ride
 to top of spur
 17. 9 E 390 down face of spale to stone on beach called
 Pehakumalumale and continues on out
 to sea to form boundary of fishing right
 and thence in an easterly direction to place
 of commencement and containing an area
 of One Thousand Five hundred and Twenty
 acres (1520 acres)

N.B.

At all stations on the survey good marks have
 been put either three stones and a broken
 bottle placed thus  or three holes
 and a bottle  thus 

Signed James W. Gray
 Surveyor.